



**peter rukavina
reinvented inc.**

so, what do i do?



**peter rukavina
reinvented inc.**

existential crisis



**peter rukavina
reinvented inc.**

• BELMONT METAL WORKS •



**fabricate the
infrastructure
of the
industrial
economy**

**fabricate the
infrastructure
of the
information
economy**

**i build machines
that move data**


tides

Like 59K

The Old Farmer's ALMANAC

"Useful, with a pleasant degree of humor"

STRONGER PENSIONS. AND A JOB STRATEGY THAT WORKS.



SHOP NOW!

- ▶ Home
- ▶ Almanac Store
- ▶ Weather
- ▶ Gardening
- ▶ Calendar
- ▶ Moon
- ▶ Sun
- ▶ Astronomy
- ▶ Cooking & Recipes
- ▶ Home Hints
- ▶ Astrology
- ▶ Birding & Fishing
- ▶ Rural Real Estate

- ▶ Newsletters
- ▶ Contests
- ▶ Videos & Podcasts
- ▶ Blogs & Forums
- ▶ Free E-cards
- ▶ Marketplace
- ▶ Classified Ads
- ▶ Fund-Raising

Home » Tides » Prince Edward Island

Tides for Charlottetown, Prince Edward Island

Location:

Charlottetown, PE

ZIP/Postal Code or City, State

Month: Day: Year:

Apr 27 2011

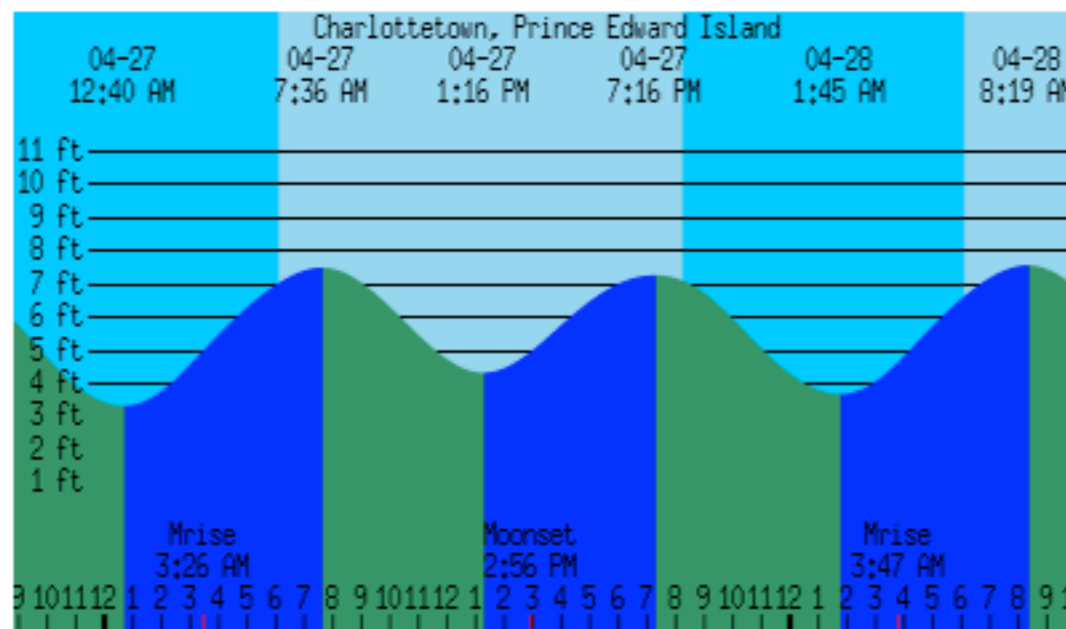
Search

◀ Previous Day

Next Day ▶

Charlottetown, Prince Edward Island

| Time | Tide Height | Tide |
|----------------|-------------|-----------|
| 12:40 A.M. ADT | 3.29 feet | Low Tide |
| 7:36 A.M. ADT | 7.44 feet | High Tide |
| 1:16 P.M. ADT | 4.29 feet | Low Tide |
| 7:16 P.M. ADT | 7.22 feet | High Tide |



◀ Previous Day

Next Day ▶

Shopping Cart | Checkout

TransUnion.

Is your number going up?

Summer Countdown

55 days, 23 hours, 31 minutes until first day of summer.



GET SUMMER SAVINGS NOW: Sign up to get email offers and announcements from the [Almanac.com General Store](#) and get a **40% OFF coupon** for your first purchase!

Enter email address

Get Coupon

View/Edit BLOB
 View/Edit Text
 Hex
 Import Wizard
 Export Wizard
 Set NULL
 Filter Wizard
 Sort Ascending
 Sort Descending
 Remove Sorting

| fid | place | county | state | country | featuretype | latitude | longitude |
|--------|------------------|--------|-------|---------|-------------|------------|-------------|
| 559997 | Alberton | | PE | CA | PPL | 46.8 | -64.0666667 |
| 560792 | Beach Point | | PE | CA | PPL | 46.0166667 | -62.4833333 |
| 73979 | Borden-Carleton | | PE | CA | PPL | 46.25 | -63.6666667 |
| 562184 | Cardigan | | PE | CA | PPL | 46.2333333 | -62.6166667 |
| 562447 | Charlottetown | | PE | CA | PPL | 46.2333333 | -63.1333333 |
| 562511 | Cherry Valley | | PE | CA | PPL | 46.1666667 | -62.9166667 |
| 562844 | Coleman | | PE | CA | PPL | 46.6833333 | -64.1833333 |
| 564180 | Elmira | | PE | CA | PPL | 46.4333333 | -62.0666667 |
| 564206 | Emerald | | PE | CA | PPL | 46.3666667 | -63.55 |
| 564682 | Flat River | | PE | CA | PPL | 46.0166667 | -62.8833333 |
| 565184 | Georgetown | | PE | CA | PPL | 46.1833333 | -62.5333333 |
| 565848 | Hampton | | PE | CA | PPL | 46.2166667 | -63.4666667 |
| 565925 | Harmony Junction | | PE | CA | PPL | 46.4166667 | -62.2666667 |
| 566470 | Hunter River | | PE | CA | PPL | 46.35 | -63.35 |
| 567175 | Kensington | | PE | CA | PPL | 46.4333333 | -63.65 |
| 569329 | Milton Station | | PE | CA | PPL | 46.3 | -63.2166667 |
| 569394 | Miscouche | | PE | CA | PPL | 46.4333333 | -63.8666667 |
| 569507 | Montague | | PE | CA | PPL | 46.1666667 | -62.65 |
| 569618 | Morell | | PE | CA | PPL | 46.4166667 | -62.7 |
| 569706 | Mount Stewart | | PE | CA | PPL | 46.3666667 | -62.8666667 |
| 569780 | Murray Harbour | | PE | CA | PPL | 46.0166667 | -62.5333333 |
| 570619 | O'Leary | | PE | CA | PPL | 46.7 | -64.2166667 |
| 570919 | Parkdale | | PE | CA | PPL | 46.25 | -63.1166667 |
| 571030 | Peakes | | PE | CA | PPL | 46.3 | -62.7833333 |
| 571535 | Portage | | PE | CA | PPL | 46.6666667 | -64.0666667 |
| 571753 | Princetown | | PE | CA | PPL | 46.5333333 | -63.6833333 |

state contains PE AND
[<Click here to add>](#) [<Click here to apply>](#)

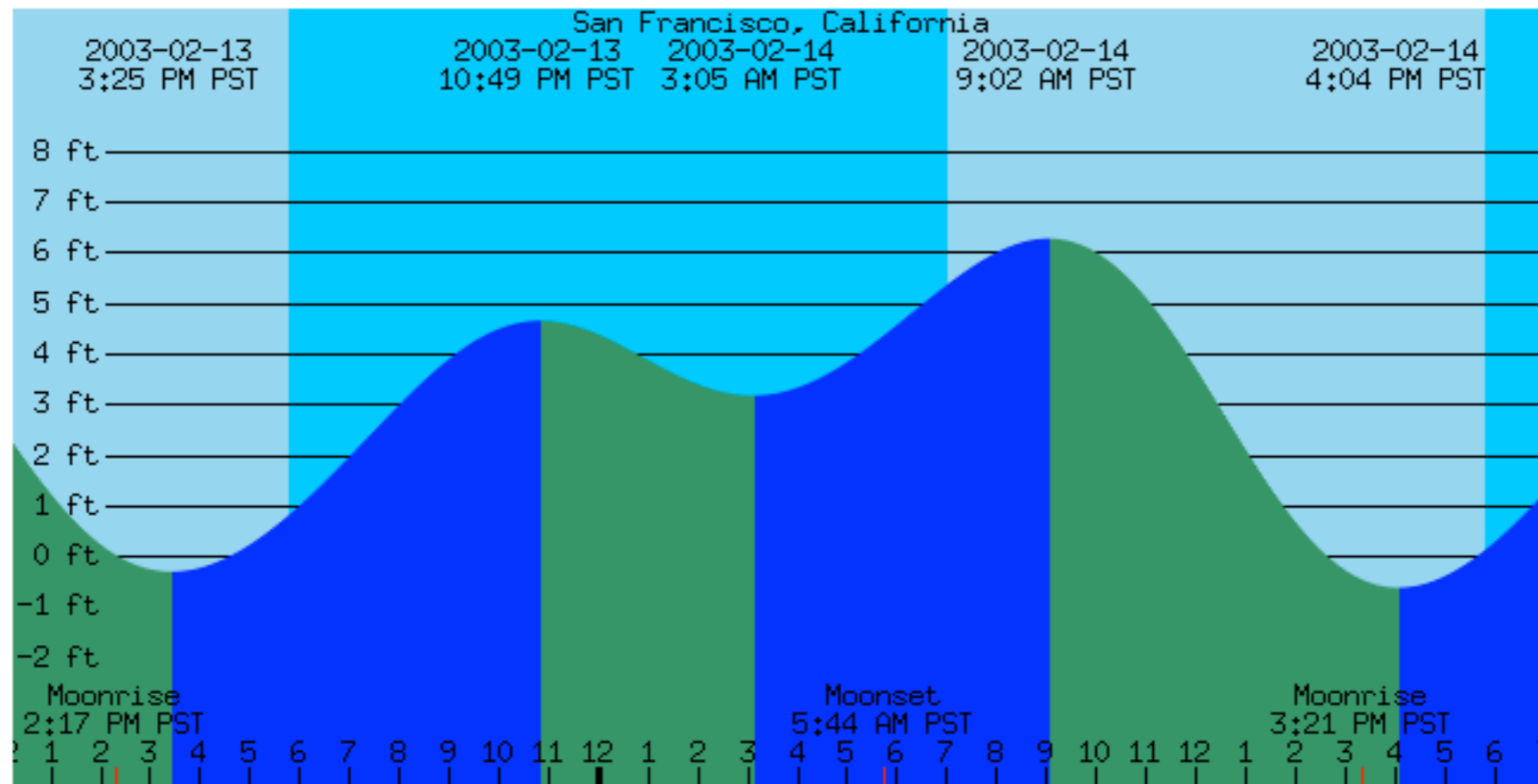


View/Edit BLOB
 View/Edit Text
 Hex
 Import Wizard
 Export Wizard
 Set NULL
 Filter Wizard
 Sort Ascending
 Sort Descending
 Remove Sorting

| number | name | station_id_context | station_id | lat | lng | t |
|--------|---|--------------------|------------|--------------------|---------------------|---|
| 11814 | Channel entrance, St. Andrew Bay, Florida | | | 30.125 | -85.73 | |
| 11579 | Channel Five, east side, Hawk Channel, Florida | | | 24.836666666666666 | -80.76666666666666 | |
| 11580 | Channel Five, west side, Hawk Channel, Florida | | | 24.84 | -80.78 | |
| 11682 | Channel Key, west side, Florida | | | 24.603333333333333 | -81.725 | |
| 10993 | Channel Marker Lt. 59, North Carolina | | | 34.7 | -76.61666666666666 | |
| 11577 | Channel Two, east, Lower Matecumbe Key, Fla. Bay, Florida | | | 24.845 | -80.74833333333333 | |
| 11578 | Channel Two, west side, Hawk Channel, Florida | | | 24.841666666666666 | -80.75333333333333 | |
| 10233 | Chappaquoit Point, West Falmouth Harbor, Buzzards Bay, Massachus | | | 41.605 | -70.65166666666666 | |
| 9810 | Charleston, Cooper River Entrance, South Carolina | NOS | 8665530 | 32.781666666666666 | -79.925 | |
| 9979 | Charleston, Coos Bay, Oregon | NOS | 9432780 | 43.345 | -124.32166666666666 | |
| 10180 | Charlestown, Charles River entrance, Boston Harbor, Massachusetts | | | 42.375 | -71.05 | |
| 10763 | Charlestown, Northeast River, Chesapeake Bay, Maryland | | | 39.566666666666666 | -75.96666666666666 | |
| 10048 | Charlotte Amalie, St. Thomas, Virgin Islands | NOS | 9751639 | 18.335 | -64.92 | |
| 6432 | Charlottetown, Prince Edward Island | MEDS | 1700 | 46.233333 | -63.116667 | |
| 9855 | Chassahowitzka, Chassahowitzka River, Florida | NOS | 8727246 | 28.715 | -82.57666666666666 | |
| 11776 | Chassahowitzka, Chassahowitzka River, Florida (sub) | | | 28.715 | -82.57666666666666 | |
| 10206 | Chatham Harbor, Aunt Lydias Cove, Cape Cod, Massachusetts | | | 41.693333333333333 | -69.95 | |
| 11698 | Chatham River entrance, Florida | | | 25.683333333333333 | -81.28333333333333 | |
| 10205 | Chatham, Stage Harbor, Cape Cod, Massachusetts | | | 41.666666666666666 | -69.96666666666666 | |
| 10900 | Cheatham Annex, York River, Virginia | | | 37.3 | -76.58333333333333 | |
| 11253 | Chechessee Bluff, Chechessee River, South Carolina | | | 32.373333333333333 | -80.83666666666666 | |
| 10447 | Cheesequake Creek, Garden State Parkway, New Jersey | | | 40.453333333333333 | -74.27333333333333 | |
| 11860 | Chef Menteur, Chef Menteur Pass, Louisiana | | | 30.065 | -89.8 | |
| 10182 | Chelsea St. Bridge, Chelsea River, Boston Harbor, Massachusetts | | | 42.386666666666666 | -71.02333333333333 | |
| 10436 | Chelsea, Arthur Kill, New Jersey | | | 40.6 | -74.2 | |
| 12648 | Chenega Island, Dangerous Passage, Prince William Sound, Alaska | | | 60.333333333333333 | -148.15 | |
| 12649 | Chenega Island, southwest end, Prince William Sound, Alaska | | | 60.286666666666666 | -148.12 | |
| 12782 | Chernofski Harbor, Unalaska Island, Alaska | | | 53.4 | -167.53333333333333 | |
| 11039 | Cherry Grove (inside), South Carolina | | | 33.835 | -78.63333333333333 | |

select * from `weather`.`tidestations_new` order by `name` limit 500,500

XTide: Harmonic tide clock and tide predictor



Preface

Welcome to the verbose documentation for XTide 2. If you are reading this as a text file, please be aware that the text was extracted from the illustrated HTML version of the documentation that resides at <http://www.flaterco.com/xtide/>. The web version may also be more up-to-date than what you are reading.

THE XTIDE SOFTWARE DISTRIBUTION IS AVAILABLE FROM: <http://www.flaterco.com/xtide/files.html>

```
# /usr/local/bin/tide -l "Charlottetown, Prince  
Edward Island" -b "2011-04-27 00:00" -e  
"2011-04-27 23:59" -em pSsMm -u ft 2> /dev/null
```


| | | | | | | |
|------------|-------|----|-----|------|------|-----------|
| 2011-04-27 | 12:40 | AM | ADT | 3.29 | feet | Low Tide |
| 2011-04-27 | 7:36 | AM | ADT | 7.44 | feet | High Tide |
| 2011-04-27 | 1:16 | PM | ADT | 4.29 | feet | Low Tide |
| 2011-04-27 | 7:16 | PM | ADT | 7.22 | feet | High Tide |

Like 59K

The Old Farmer's ALMANAC

"Useful, with a pleasant degree of humor"

STRONGER PENSIONS. AND A JOB STRATEGY THAT WORKS.



SHOP NOW!

- ▶ Home
- ▶ Almanac Store
- ▶ Weather
- ▶ Gardening
- ▶ Calendar
- ▶ Moon
- ▶ Sun
- ▶ Astronomy
- ▶ Cooking & Recipes
- ▶ Home Hints
- ▶ Astrology
- ▶ Birding & Fishing
- ▶ Rural Real Estate

- ▶ Newsletters
- ▶ Contests
- ▶ Videos & Podcasts
- ▶ Blogs & Forums
- ▶ Free E-cards
- ▶ Marketplace
- ▶ Classified Ads
- ▶ Fund-Raising

Home » Tides » Prince Edward Island

Tides for Charlottetown, Prince Edward Island

Location:

Charlottetown, PE

ZIP/Postal Code or City, State

Month: Day: Year:

Apr 27 2011

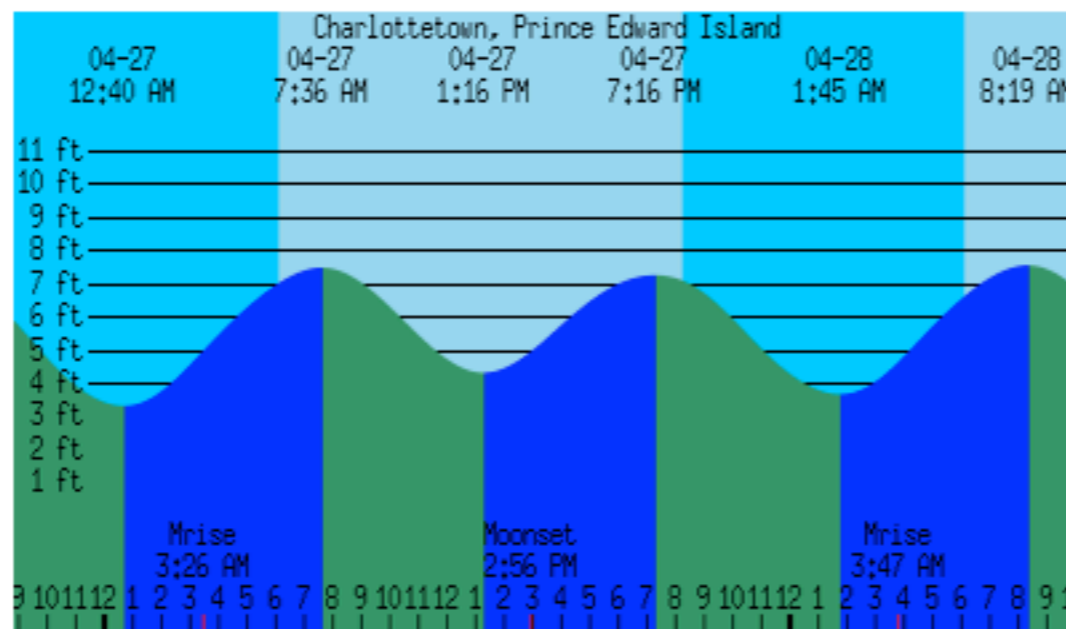
Search

◀ Previous Day

Next Day ▶

Charlottetown, Prince Edward Island

| Time | Tide Height | Tide |
|----------------|-------------|-----------|
| 12:40 A.M. ADT | 3.29 feet | Low Tide |
| 7:36 A.M. ADT | 7.44 feet | High Tide |
| 1:16 P.M. ADT | 4.29 feet | Low Tide |
| 7:16 P.M. ADT | 7.22 feet | High Tide |



◀ Previous Day

Next Day ▶

Shopping Cart | Checkout

TransUnion.

Is your number going up?

Summer Countdown

55 days, 23 hours, 31 minutes until first day of summer.

GET SUMMER SAVINGS NOW: Sign up to get email offers and announcements from the [Almanac.com General Store](#) and get a **40% OFF coupon** for your first purchase!

Enter email address

Get Coupon

movies



- [Home](#)
- [Email Alerts](#)
- [Directions](#)
- [Prices](#)
- [FAQ](#)
- [Contact Us](#)

- [iCal](#)
- [RSS \(Past\)](#)
- [RSS \(Future\)](#)
- [Mobile](#)
- [Twitter](#)

Schedule from today until May 1, 2011

| Sun | Mon | Tue | Wed | Thu | Fri | Sat |
|--|----------|--|---|---|--|--|
| April 24 | April 25 | April 26 | April 27 | April 28 | April 29 | April 30 |
| | | 7:00 Nora's Will | 7:00 Cedar Rapids | 7:00 Cedar Rapids | 7:00 The Year Dolly Parton Was My Mom 9:00 Cedar Rapids | 7:00 Cedar Rapids 9:00 The Year Dolly Parton Was My Mom |
| May 1 | | | | | | |
| 7:00 The Year Dolly Parton Was My Mom 9:00 Cedar Rapids | | | | | | |

Films Editor

Edit a Film

| | |
|-------------------------|--|
| Film Title: | <input type="text" value="Nora's Will"/> |
| Closed? | <input type="checkbox"/> <i>Is this a stand-in for "we are closed?"</i> |
| Title IMDB Code: | <input type="text" value="1143148"/> <input type="button" value="Look it Up"/> |
| Amazon ASIN(s): | <input type="text"/> <input type="button" value="Look it Up"/> |
| Ticket Prices: | <input type="text" value="\$ 9.00"/> regular / <input type="text" value="\$ 6.00"/> members <input checked="" type="checkbox"/> Sell online? |
| Rating: | <input type="text" value="Parental Guidance"/> |
| Captions: | <ul style="list-style-type: none"><input type="checkbox"/> Brutal Violence<input type="checkbox"/> Explicit Sexual Content<input type="checkbox"/> Gory Scenes<input type="checkbox"/> Substance Abuse<input type="checkbox"/> Disturbing Content<input type="checkbox"/> Violence<input type="checkbox"/> Nudity<input type="checkbox"/> Crude Content |

[FILMS EDITOR](#) | [TICKET REPORT](#) | [PUBLIC WEBSITE](#)

Films Editor

Schedule for *Nora's Will*

April 2011

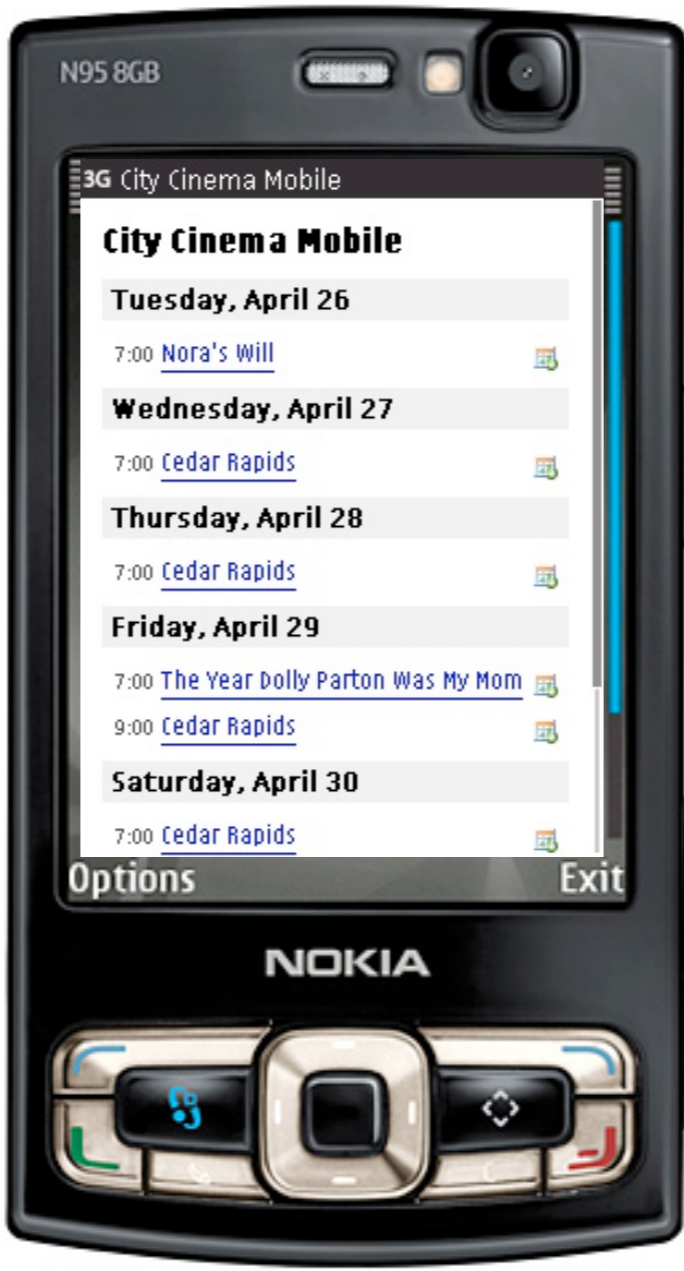
| SUN | MON | TUE | WED | THU | FRI | SAT |
|-------|-------|-------|-----|-----|-----|-----|
| | | | | | 1 | 2 |
| 3 | 4 | 5 | 6 | 7 | 8 | 9 |
| 10 | 11 | 12 | 13 | 14 | 15 | 16 |
| 17 | 18 | 19 | 20 | 21 | 22 | 23 |
| 24 | 25 | 26 | 27 | 28 | 29 | 30 |
| 21:10 | 19:00 | 19:00 | | | | |
| | | | | | | |

<< Prev

Next >>

Enter times using 24 hour clock.
Separate multiple times with commas.

All Done



N95 8GB

3G City Cinema Mobile

City Cinema Mobile

Tuesday, April 26

7:00 [Nora's Will](#) 

Wednesday, April 27

7:00 [Cedar Rapids](#) 

Thursday, April 28

7:00 [Cedar Rapids](#) 

Friday, April 29

7:00 [The Year Dolly Parton Was My Mom](#) 

9:00 [Cedar Rapids](#) 

Saturday, April 30

7:00 [Cedar Rapids](#) 

Options

Exit

NOKIA



City Cinema

@city_cinema Charlottetown, PE
City Cinema is at 64 King Street in downtown
Charlottetown, Prince Edward Island.
<http://citycinema.net/>

Following

Message

Timeline Favorites Following Followers Lists

city_cinema City Cinema
Apr 26 at 7:00 PM - Nora's Will - <http://citycinema.net/film/846>
3 hours ago

city_cinema City Cinema
Apr 25 at 7:00 PM - Nora's Will - <http://citycinema.net/film/846>
25 Apr

city_cinema City Cinema
Apr 24 at 9:10 PM - Nora's Will - <http://citycinema.net/film/846>
24 Apr

city_cinema City Cinema
Apr 24 at 6:45 PM - Jane Eyre - <http://citycinema.net/film/844>
24 Apr

city_cinema City Cinema
Apr 23 at 9:00 PM - Jane Eyre - <http://citycinema.net/film/844>
23 Apr


city_cinema City Cinema

About @city_cinema

365 Tweets | 2 Following | 107 Followers | 8 Listed

Connections





Also followed by @wearereinvented, @DundasPM, @LowerGranville, and more.



Following 2



Similar to @city_cinema · view all

| | |
|---|---|
|  WayneEaster · Follow Wayne Easter |  atlanticJawards · Follow AJAs |
|  nikkie_music · Follow Nikkie |  thesidewalks · Follow The Sidewalks |

Today

Day Week Month

Search

REINVENTED@GMAIL.COM

Peter Rukavina

SUBSCRIPTIONS

City Cinema

Eastern School Distric...

Birthdays

| 2011 | Sunday, Apr 24 | Monday, Apr 25 | Tuesday, Apr 26 | Wednesday, Apr 27 | Thursday, Apr 28 | Friday, Apr 29 | Saturday, Apr 30 |
|---------|------------------------|------------------------|------------------------|-------------------|------------------|---|---|
| all-day | | | | | | | |
| 1 PM | | | | | | | |
| 2 PM | | | | | | | |
| 3 PM | | | | | | | |
| 4 PM | | | | | | | |
| 5 PM | | | | | | | |
| 6 PM | | | | | | | |
| 7 PM | 6:45 PM Jane Eyre | 7:00 PM Nora's Will | 7:00 PM Nora's Will | | | 7:00 PM The Year Dolly Parton Was My Mom | 7:00 PM Cedar Rapids |
| 8 PM | | | | | | | |
| 9 PM | 9:10 PM Nora's Will | | | | | 9:00 PM Cedar Rapids | 9:00 PM The Year Dolly Parton Was My Mom |
| 10 PM | | | | | | | |
| 11 PM | | | | | | | |

Nora's Will

from 2011-04-26 07:00 PM
to 2011-04-26 08:32 PM
time zone Atlantic Time

url <http://citycinema.reinvented.net/one-film.php3?film=846>

note Rated PG
Runs 92 minutes
Directed by Mariana Chenillo
Mexico
2008
Fernando Lujan, Silvia Mariscal, Max Kerlow

In life, Nora Kurtz must have been some kind of control freak. Because even after her death, Mrs. Kurtzs meticulous planning ensnares her reluctant ex-husband into organizing her final departure and allows her to plan one very fine Passover meal. In h...

Done



Showtimes for Charlottetown, PE

Change Location

Change

City Cinema

64 King Street, Charlottetown, PE, Canada - (902) 368-3669

[Nora's Will \(Cinco dias sin Nora\)](#)

1hr 32min - Drama - Spanish - [Trailer](#) - [IMDb](#) - : ☆☆☆☆
7:00

- › Today
[Tomorrow](#)
[Thursday](#)

- › All times
[Evening](#)

- [Theaters](#)
[Movies](#)

- › Show list view
[Show map view](#)

Search Movies Search the Web

[Language Tools](#) | [Search Tips](#)

[Google Home](#) - [Advertising Programs](#) - [Business Solutions](#) - [About Google](#)

©2011 Google

September 2002

- [Fubar](#)
- [Unfaithful](#)
- [The Importance of Being Earnest](#)
- [Nine Queens](#)
- [Lovely and Amazing](#)
- [Enigma](#)
- [Human Nature](#)
- [Nuits de Noces](#)
- [Enlightenment Guaranteed](#)
- [The Emperor's New Clothes](#)

August 2002

- [The Emperor's New Clothes](#)
- [Enlightenment Guaranteed](#)
- [Something in the Air](#)
- [The Dangerous Lives of Altar Boys](#)
- [Divine Secrets of the Ya-Ya Sisterhood](#)
- [Y Tu Mama Tambien](#)
- [The Importance of Being Earnest](#)
- [Shiner](#)
- [Fubar](#)
- [The Cat's Meow](#)

July 2002


- [The Cat's Meow](#)
- [Changing Lanes](#)
- [Pauline & Paulette](#)
- [2002 Canadian Short Film Showcase](#)
- [About A Boy](#)
- [The Fluffer](#)
- [Kissing Jessica Stein](#)
- [Hollywood Ending](#)





May 2009



April 2009



March 2009



energy



System Information



| | | Net Scheduled Interchange | | | | |
|---------|-----------|---------------------------|-------|--------------|-------------|-----|
| NB Load | NB Demand | ISO-NE | NMISA | HYDRO QUEBEC | NOVA SCOTIA | PEI |
| 1411 | 1458 | 137 | 17 | -449 | 100 | 151 |

Note: For actual and scheduled columns, positive values are exports and negative values are imports.

[Transmission Outages](#)

Apr 26, 2011 15:18:34 Atlantic Time. Times at which values are sampled may vary by as much as 5 minutes.

This page will automatically refresh itself every 5 minutes.

```
<?xml version="1.0" encoding="UTF-8"?>
<nbso>
  <NB-Load>1411</NB-Load>
  <NB-Demand>1458</NB-Demand>
  <ISO-NE>137</ISO-NE>
  <NMISA>17</NMISA>
  <HYDRO-QUEBEC>-449</HYDRO-QUEBEC>
  <NOVA-SCOTIA>100</NOVA-SCOTIA>
  <PEI>151</PEI>
</nbso>
```



[About us](#) | [Tutorials](#) | [API Documentation](#) | [Libraries & Examples](#)

Store, share & discover realtime sensor, energy and environment data from objects, devices & buildings around the world. Pachube is a convenient, secure & scalable platform that helps you connect to & build the 'internet of things'.

OUTPUT • Use a Feed

New Brunswick System Operator Net Scheduled Interchange

<http://api.pachube.com/v2/feeds/21695.xml>

<http://api.pachube.com/v2/feeds/21695.csv>

<http://api.pachube.com/v2/feeds/21695.json>

Data updated: Tue Apr 26 15:05:36 ADT 2011, currently: **live**.

Published by **ruk**.

Data from the New Brunswick System Operator on Net Scheduled Interchange to and from Nova Scotia, Quebec, New England and Prince Edward Island. NOTE that this is NOT an official project of the NBSO. Negative values are energy sent TO New Brunswick and positive values are energy pulled FROM New Brunswick.

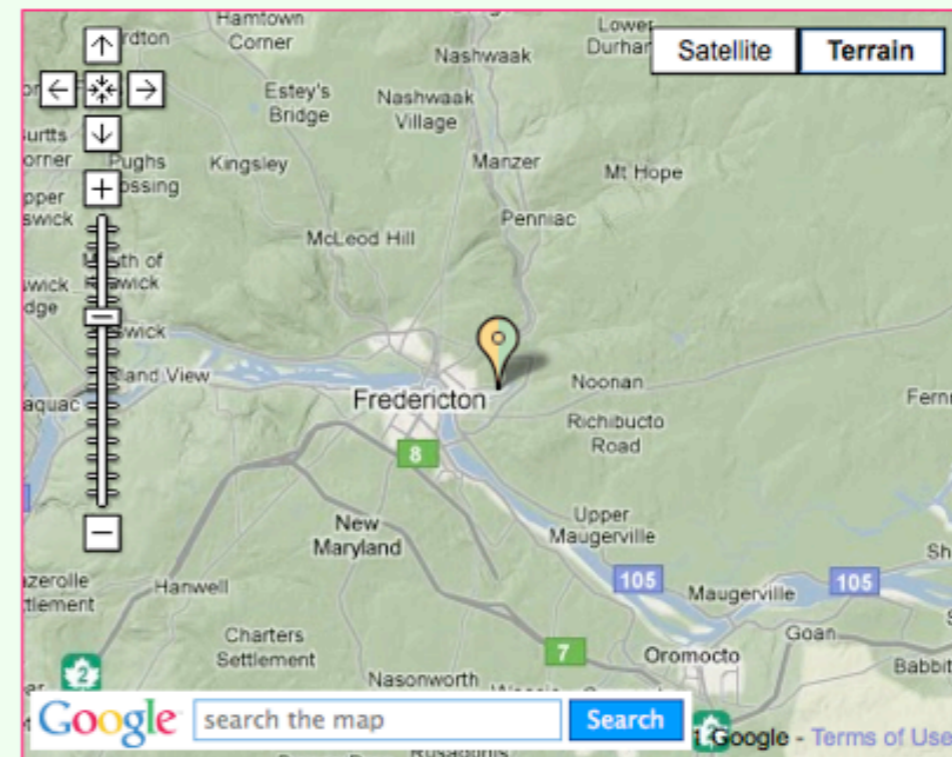
Contact: reinvented+nbso@gmail.com

Website: http://www.nbso.ca/Public/en/SystemInformation_realtime.asp

Tags: **energy**, **interchange**, **nerc**, **reliabilitycoordinator**

[Edit Feed](#) [Delete Feed](#) [Add to Favourites](#)

[Share / Save](#) [Facebook](#) [Twitter](#) [Google+](#)



Right click for additional options.

Location name: **New Brunswick System Operator.**

Domain: **physical**

| Feed Name | Description | Value | Unit | Chart |
|-------------|--|-------|----------------|-------|
| ISO-NE | interchange, NewEngland | 137 | Megawatts (MW) | |
| NB-Demand | demand, nb, NBPower, NewBrunswick | 1449 | Megawatts (MW) | |
| NB-Load | load, nb, NBPower, NewBrunswick | 1401 | Megawatts (MW) | |
| NMISA | interchange, Maine, NMISA, NorthernMaine | 17 | Megawatts (MW) | |
| NOVA-SCOTIA | Emera, interchange, NovaScotia, ns | 100 | Megawatts (MW) | |
| PEI | interchange, MaritimeElectric, pei, PrinceEdwardIsland | 151 | Megawatts (MW) | |

-778
 reset max/min embed,history,triggers,etc

3 months | 4 days | **24 hours** | last hour

reset max/min embed,history,triggers,etc

3 months | 4 days | **24 hours** | last hour

reset max/min embed,history,triggers,etc

3 months | 4 days | **24 hours** | last hour

reset max/min embed,history,triggers,etc

3 months | 4 days | **24 hours** | last hour

reset max/min embed,history,triggers,etc

3 months | 4 days | **24 hours** | last hour

reset max/min embed,history,triggers,etc

3 months | 4 days | **24 hours** | last hour

reset max/min embed,history,triggers,etc

Prince Edward Island Energy Dashboard

PEI Energy Interchange with New Brunswick (Last 24 Hours)



PEI Energy Interchange with New Brunswick (Last 4 Days)



Wind Speed at East Point (Last 24 Hours)



Wind Speed at East Point (Last 4 Days)



Wind Speed at North Cape (Last 24 Hours)



Wind Speed at North Cape (Last 4 Days)



New Brunswick to Prince Edward Island Energy Flow



Current Energy Interchange
140 megawatts



powered by www.pachube.com

council minutes



Tuesday, Apr 26, 2011

Council Meetings

The next Council Meeting will be held Monday, May 09, 2011, at 7 PM in Council Chambers, 2nd Floor, City Hall.

[More Information](#)

[Watch Council Meetings Online](#)

The City of Charlottetown Council meets on the second Monday of each month. In the event that the second Monday falls on a holiday, the Meeting of Council will be held the Tuesday following the holiday.. Council Meetings traditionally begin at 7:00 p.m. During the months of June, July, August, and September they begin at 4:30 p.m.

City of Charlottetown Council Meetings Minutes can be downloaded in pdf format.

2011

- [Public Meeting \(Budget\), Mar 30, 2011](#)
- [Regular Meeting, Mar 14, 2011](#)
- [Public Meeting, Feb 16, 2011](#)
- [Regular Meeting, Feb 14, 2011](#)
- [Public Meeting, Feb 9, 2011](#)
- [Public Meeting, Jan 26, 2011](#)
- [Regular Meeting, Jan 10, 2011](#)

2010

City Hall

BUDGETS & TENDERS

- [Budgets](#)
- [Tenders/RFPs](#)

BYLAWS

CITY DEPARTMENTS & DIVISIONS

- [Economic Development](#)
- [Environment](#)
- [Event Attractions](#)
- [Finance](#)
- [Fire](#)
- [Human Resources](#)
- [Parks & Recreation](#)
- [Planning & Heritage](#)
- [Police](#)
- [Public Works](#)
- [Tourism](#)
- [Urban Beautification & Forestry](#)
- [Water & Sewer](#)
- [Organizational Chart](#)

Councillor Lantz noted an application in 2009 from the dental clinic to rezone this lot to Commercial had been rejected by Council. Subsequently, a portion of the lot had been rezoned to Parking to allow for eight parking spaces which then doubled the parking required under the Bylaw. Planning Board felt the rezoning would negatively impact the residential corridor on this street.

CARRIED 8-0

Moved by Councillor Rob Lantz
Seconded by Councillor Jason Coady

RESOLVED:

That the request for a variance to the frontage requirement from 72.2 feet to approximately 44 feet and a variance to the lot area requirement from 6,996.8 sq ft to approximately 3,256 sq ft to permit a duplex dwelling to be constructed on the lot at 230-232 King Street (PID# 336420) be approved.

CARRIED 8-0

Moved by Councillor Rob Lantz
Seconded by Councillor Jason Coady

RESOLVED:

That the request for a variance to the lot frontage requirement from 72.2 feet to approximately 61 feet to permit the addition of a second unit to the dwelling located at 25 Fitzroy Street (PID# 345611) be approved.

CARRIED 8-0

Moved by Councillor Rob Lantz
Seconded by Councillor Jason Coady

RESOLVED:

That the request to encroach on the City right-of-way at 19 Hillsborough Street (PID# 898551) to permit a deck, seasonal patio tables and chairs, subject to the signing of an Encroachment Agreement, be approved.

The Mayor and CAO are hereby authorized to execute standard contracts/agreements to implement this Resolution.

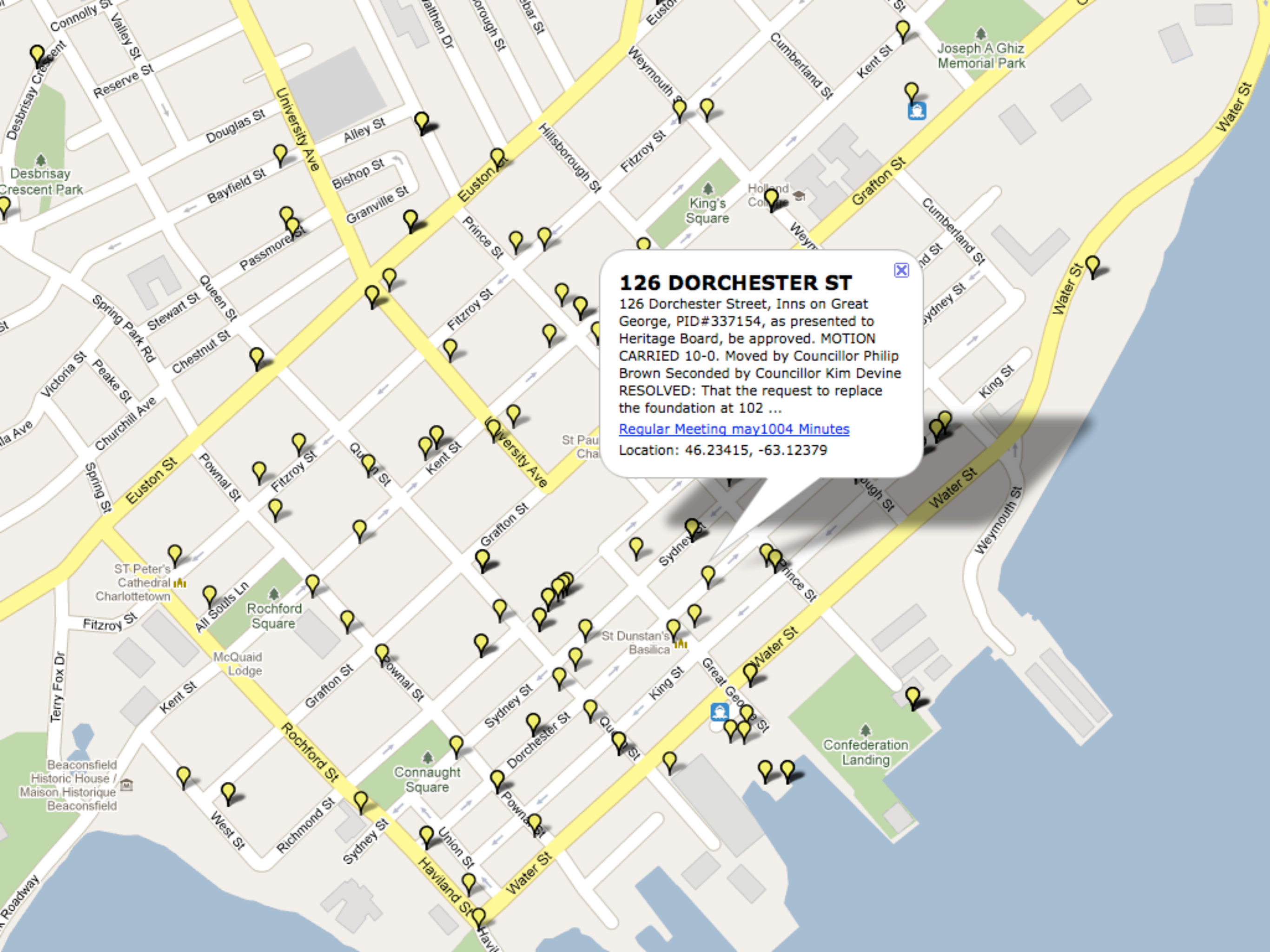
CARRIED 8-0

Moved by Councillor Rob Lantz
Seconded by Councillor Jason Coady

RESOLVED:

That the request to extend the existing non-conforming use at 35 Prince Street (PID# 337089) to permit two (2) additional washers and six (6) dryers be rejected.

CARRIED 8-0



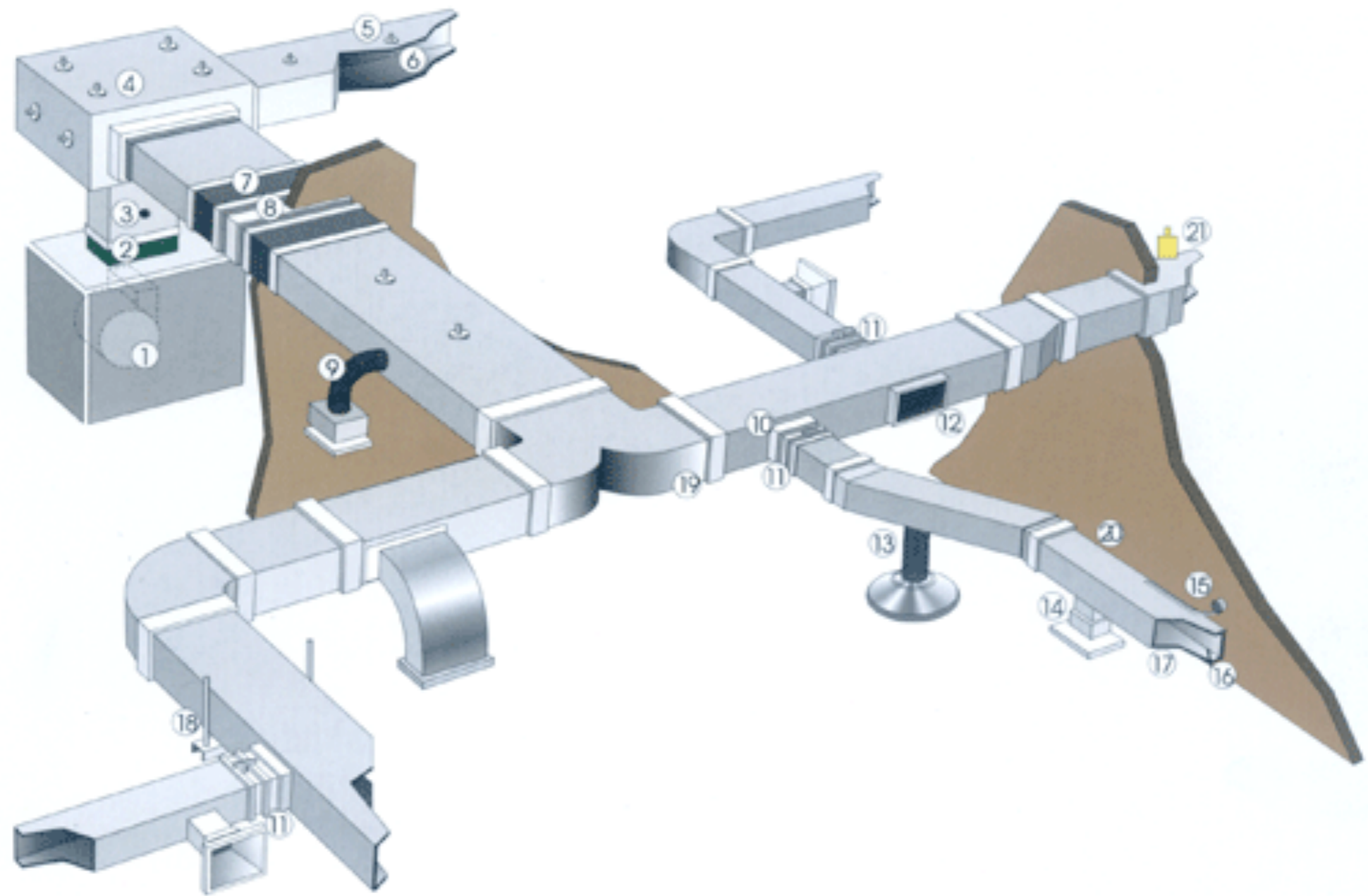
126 DORCHESTER ST

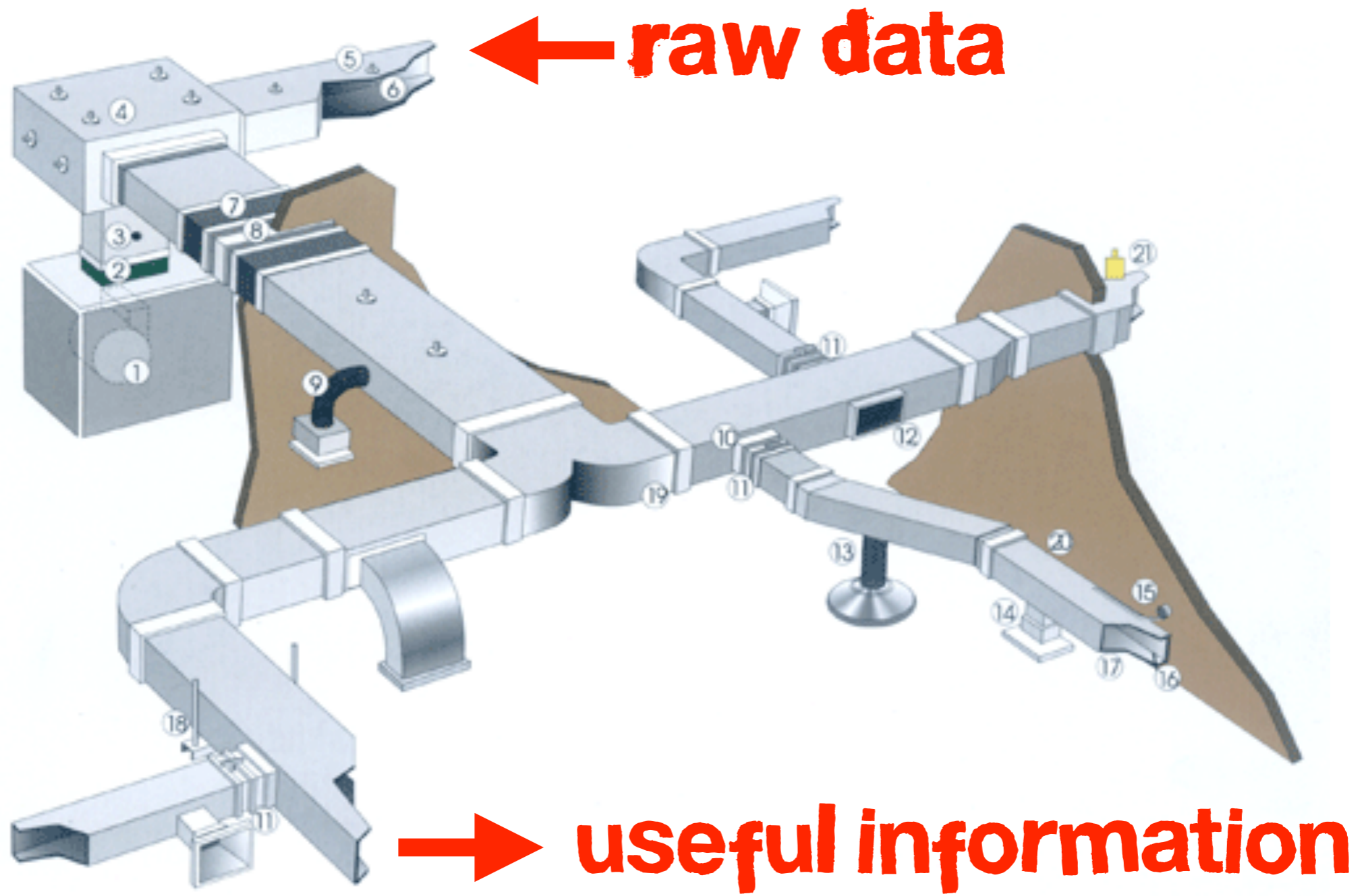
126 Dorchester Street, Inns on Great George, PID#337154, as presented to Heritage Board, be approved. MOTION CARRIED 10-0. Moved by Councillor Philip Brown Seconded by Councillor Kim Devine RESOLVED: That the request to replace the foundation at 102 ...

[Regular Meeting may1004 Minutes](#)

Location: 46.23415, -63.12379

so, what do i do?





open

open data
is a philosophy
and practice requiring
that certain data are
freely available
to everyone, without
restrictions from copyright,
patents or other mechanisms
of control

open source software
is software for which the
original source code is made
freely available
and may be redistributed with
or without modification

**an open file format is a
published specification for
storing digital data which can
be used and implemented by
anyone**

being open



Here

- [About](#)
- [Contact](#)
- [Archive](#)
- [RSS \(Posts\)](#)
- [RSS \(Comments\)](#)
- [Login](#)

Projects

- [PEI Energy Dashboard](#)
- [Letterpress Items for Sale](#)
- [Rukapedia](#)
- [Restaurant Menus](#)

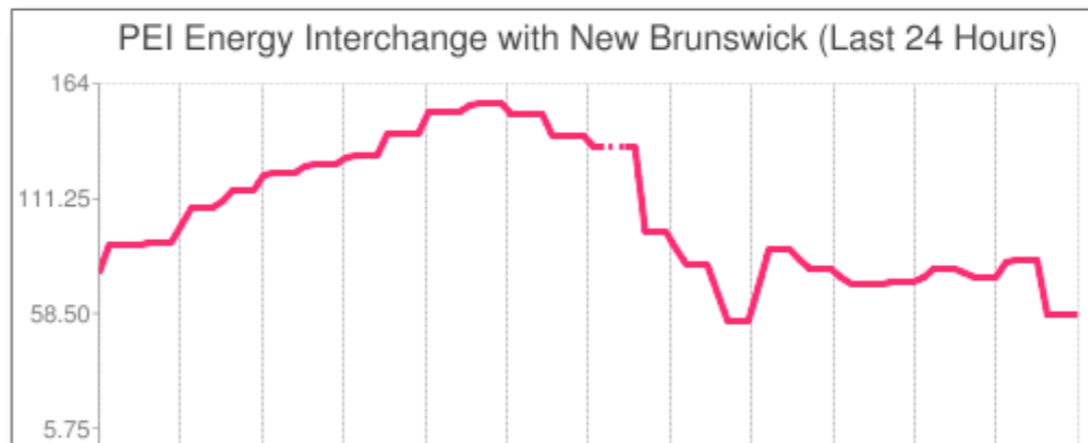
Networks

Home

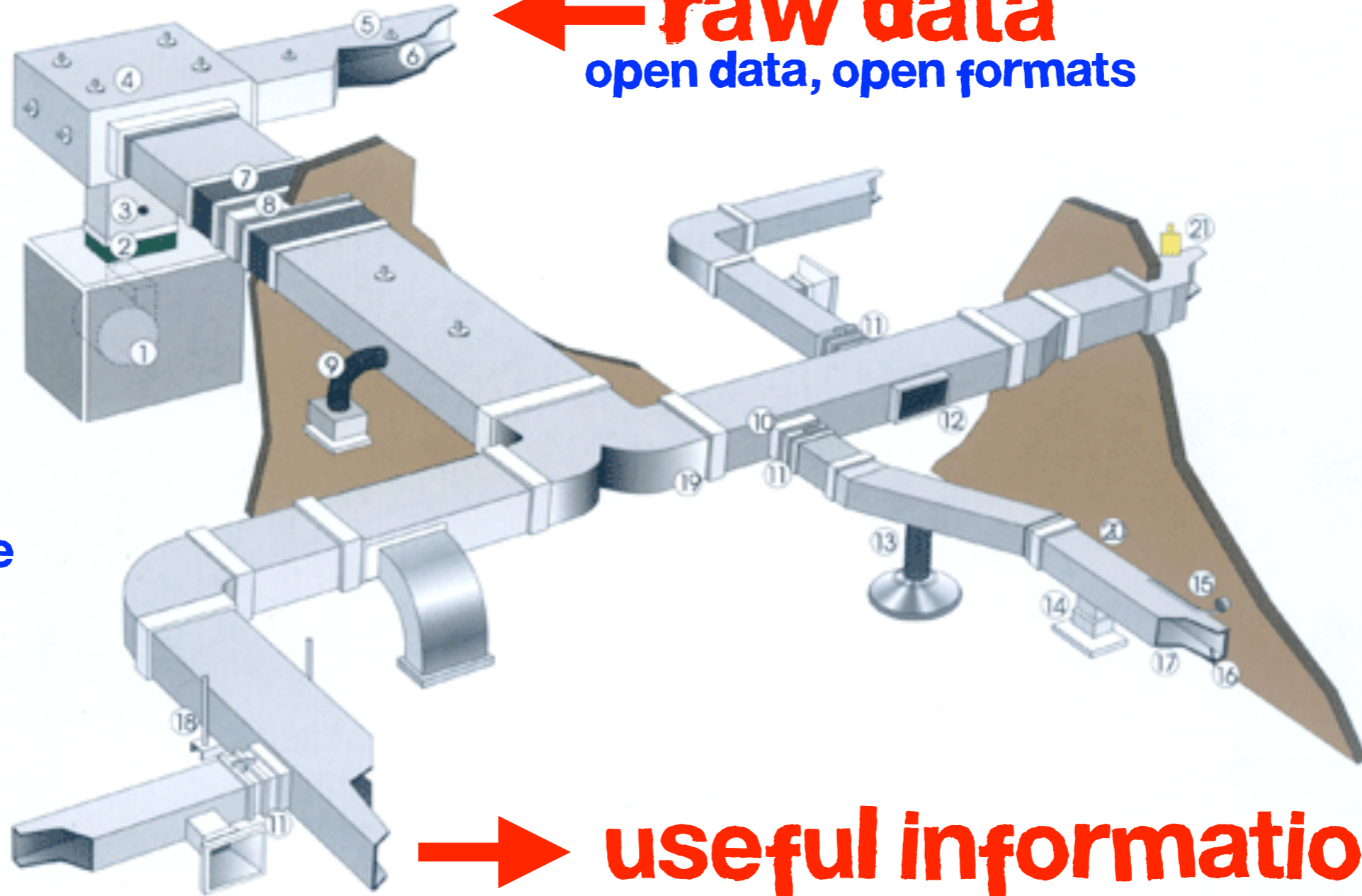
Visualizing PEI-New Brunswick Energy Interchange

Yesterday I pointed you at the [New Brunswick System Operator page](#) that shows real-time information about how much energy Prince Edward Island is pulling from (or sending to) New Brunswick.

While it's great that this information is made available to the public, when information is locked inside a static web page like this it makes it hard to use it elsewhere, like to make graphs and other visualizations, or to see historical data. Things like this:




open
source
software



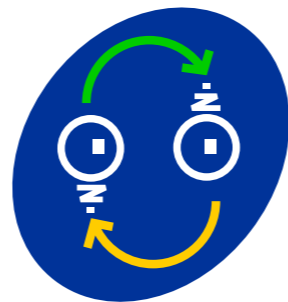
← **raw data**
open data, open formats

→ **useful information**
open data, open formats

the open internet



that's what i do



<http://ruk.ca/>